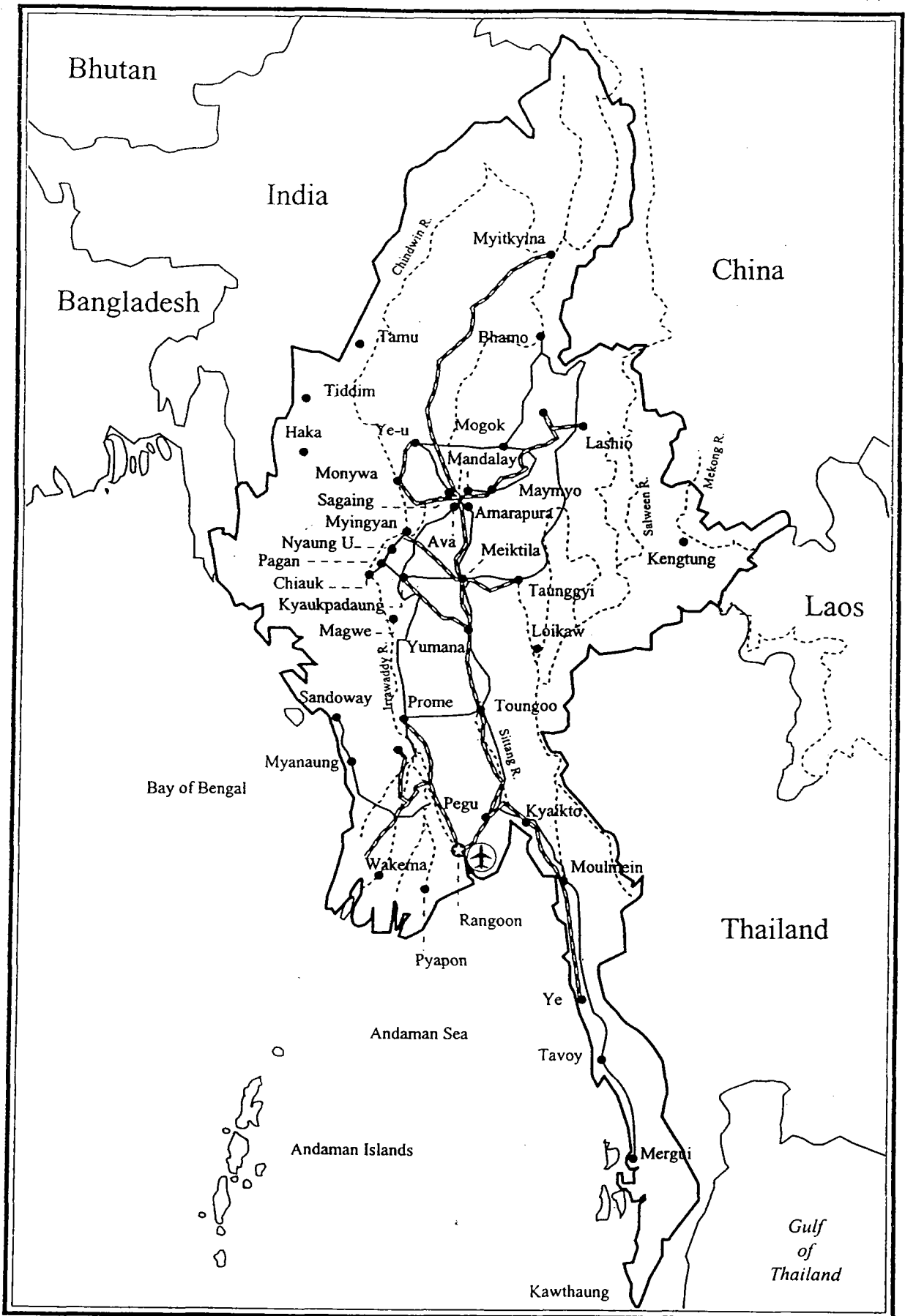


ภาคผนวก



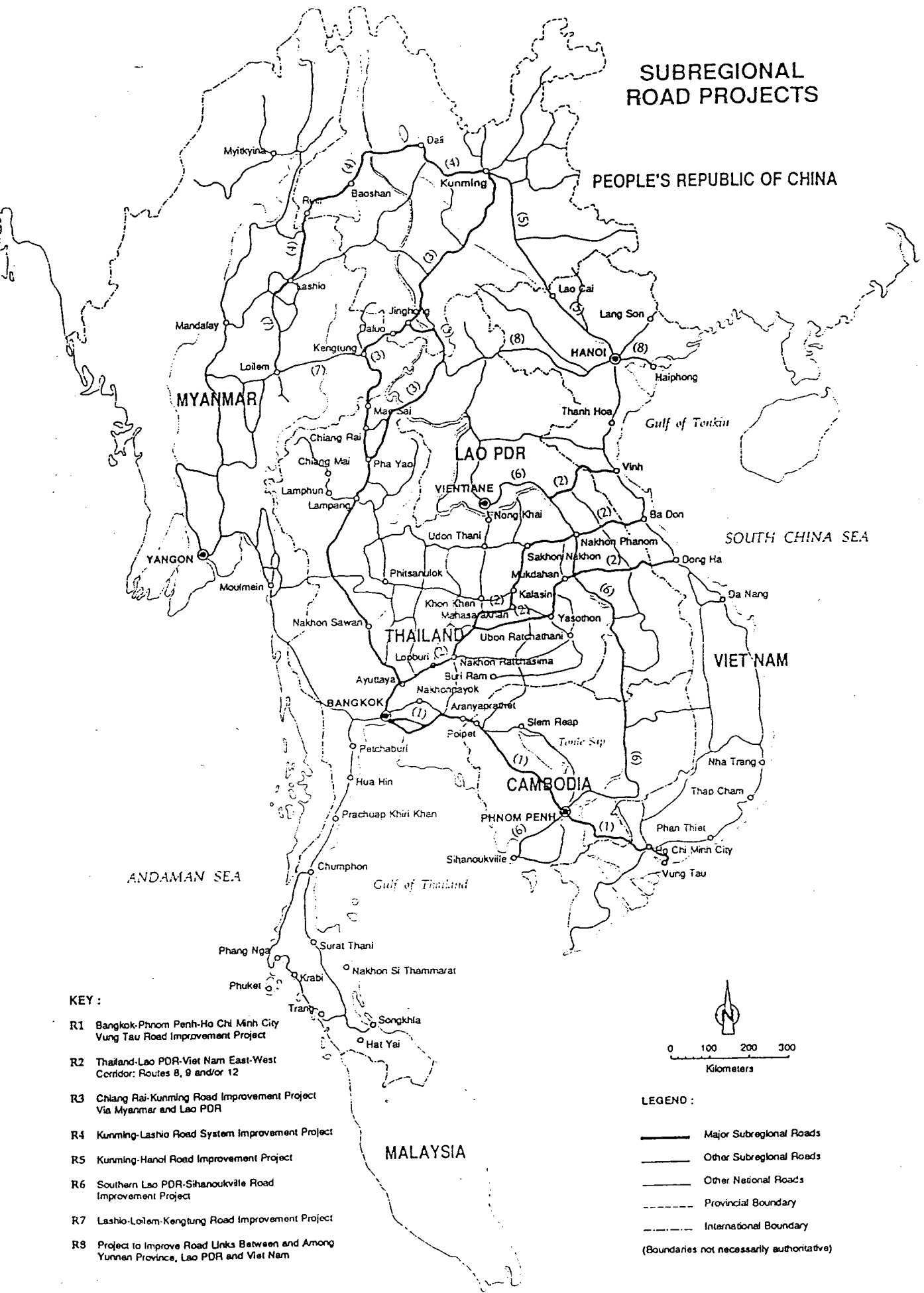


# Union of Myanmar



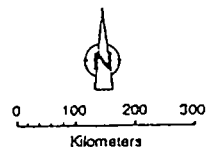
Lao People's Democratic Republic

# SUBREGIONAL ROAD PROJECTS



**KEY :**

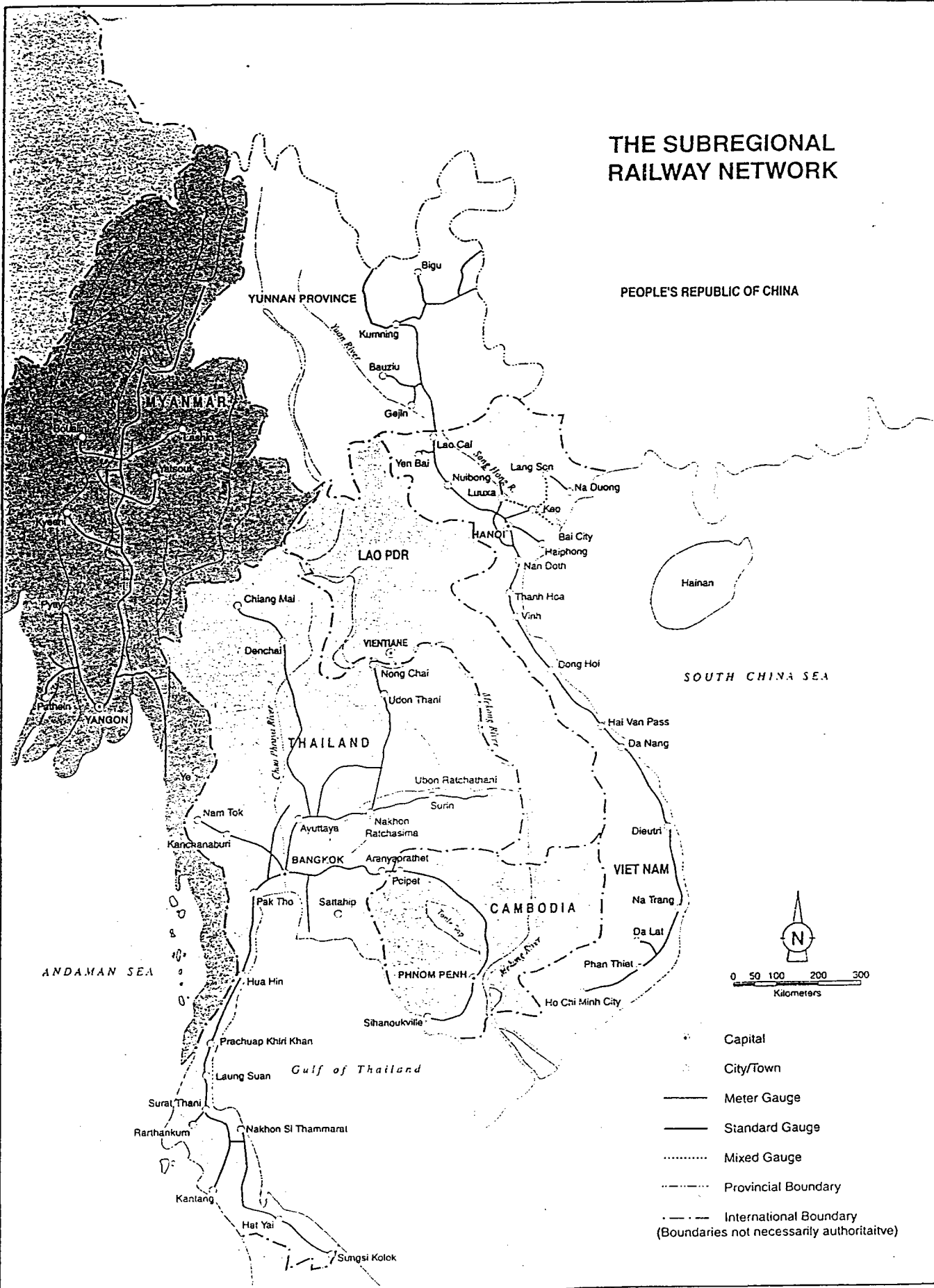
- R1 Bangkok-Phnom Penh-Ho Chi Minh City Vung Tau Road Improvement Project
- R2 Thailand-Lao PDR-Viet Nam East-West Corridor: Routes 8, 9 and/or 12
- R3 Chiang Rai-Kunming Road Improvement Project Via Myanmar and Lao PDR
- R4 Kunming-Lashio Road System Improvement Project
- R5 Kunming-Hanoi Road Improvement Project
- R6 Southern Lao PDR-Sihanoukville Road Improvement Project
- R7 Lashio-Loilem-Kengtung Road Improvement Project
- R8 Project to Improve Road Links Between and Among Yunnan Province, Lao PDR and Viet Nam



**LEGEND :**

- Major Subregional Roads
  - Other Subregional Roads
  - Other National Roads
  - - - - - Provincial Boundary
  - - - - - International Boundary
- (Boundaries not necessarily authoritative)

# THE SUBREGIONAL RAILWAY NETWORK



PEOPLE'S REPUBLIC OF CHINA

YUNNAN PROVINCE

MYANMAR

LAO PDR

THAILAND

CAMBODIA

VIET NAM

BANGKOK

PHNOM PENH

HANOI


VIENTIANE

YANGON

ANDAMAN SEA

SOUTH CHINA SEA

Gulf of Thailand



- Capital
- City/Town
- Meter Gauge
- Standard Gauge
- ..... Mixed Gauge
- Provincial Boundary
- - - - International Boundary (Boundaries not necessarily authoritative)

# INTERNATIONAL AIR LINKS AND AIRPORTS OF CURRENT SUBREGIONAL SIGNIFICANCE

